

A1 in Northumberland: Morpeth to Ellingham

Scheme Number: TR010041

6.6 Environmental Statement – Figure 9.22 Macroinvertebrate Sampling Locations, Fish Survey and River Habitat Surveys Stretches

Part B

APFP Regulation 5(2)(a)

Planning Act 2008

Infrastructure Planning (Applications: Prescribed
Forms and Procedure) Regulations 2009

June 2020

Infrastructure Planning

Planning Act 2008

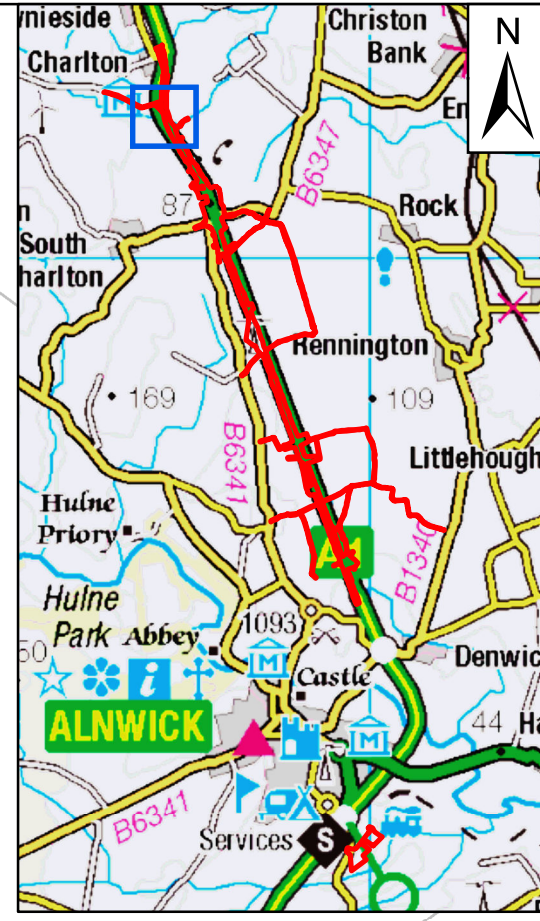
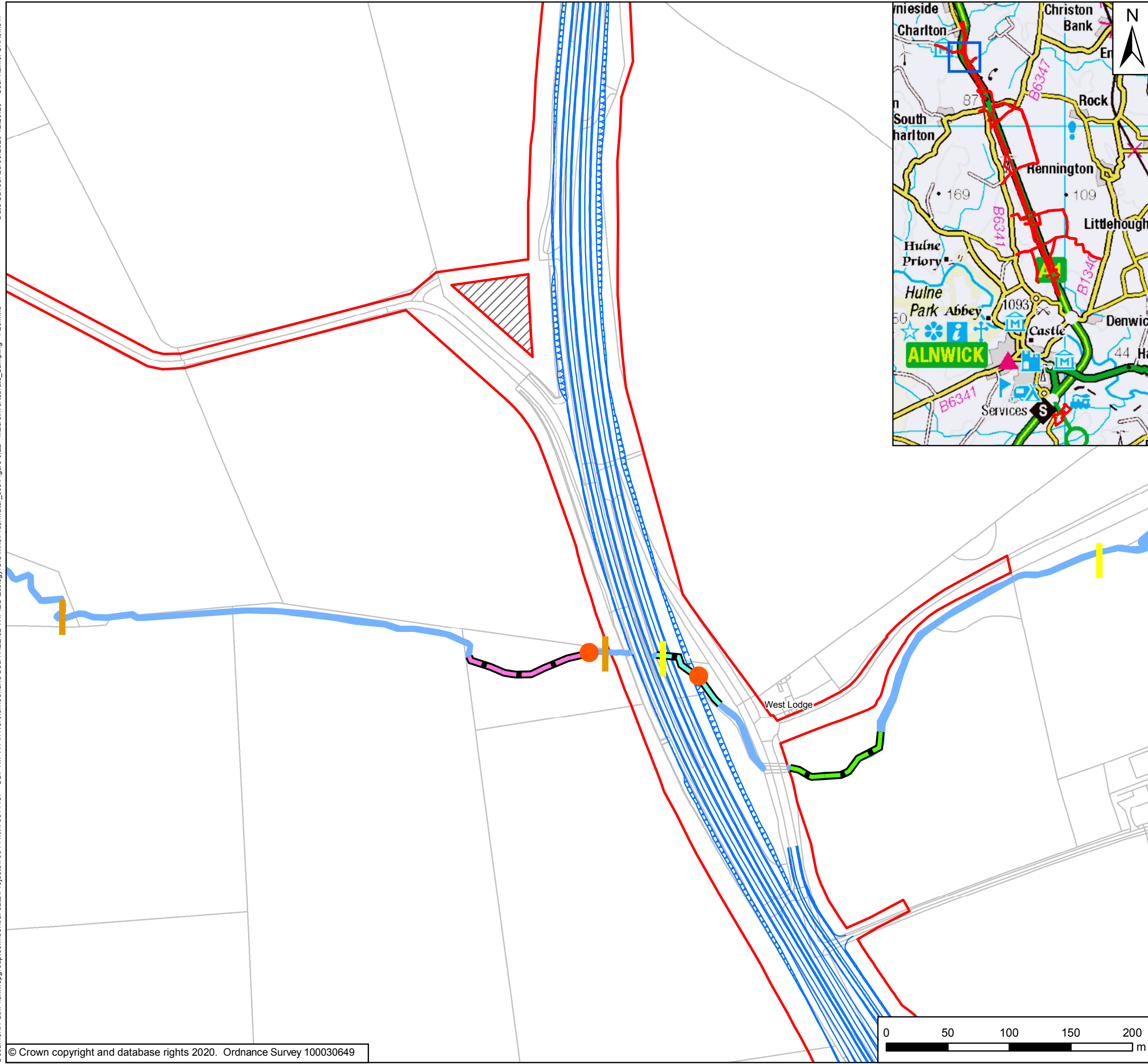
**The Infrastructure Planning
(Applications: Prescribed Forms and
Procedure) Regulations 2009**

**The A1 in Northumberland: Morpeth to Ellingham
Development Consent Order 20[xx]**

Environmental Statement – Figures

Regulation Reference:	APFP Regulation 5(2)(a)
Planning Inspectorate Scheme Reference	TR010041
Application Document Reference	TR010041/APP/6.6
Author:	A1 in Northumberland: Morpeth to Ellingham Project Team, Highways England

Version	Date	Status of Version
Rev 0	June 2020	Application Issue



Key

- Order Limits
- Areas Excluded from Order Limits
- General Arrangement
- Watercourse

Survey Locations

- Aquatic macroinvertebrates
- RHS downstream survey
- RHS upstream survey

Fish Survey Extent

- Fish survey - Upstream stretch
- Fish survey - Middlestream stretch
- Fish survey - Downstream stretch

P04	June 2020	Fourth Issue	JR	CR	DC
P03	14/02/20	Third Issue	JR	CR	DC
P02	15/11/19	Second Issue	JR	CR	DC
P01	22/10/19	First Issue	JR	CR	DC
Rev	Date	Description	By	Chk'd	App'd

Client

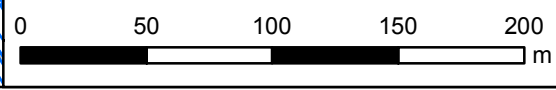
Project Title: **A1 in Northumberland: Morpeth to Ellingham**

Drawing Title: **Figure 9.22 Macroinvertebrate Sampling Locations, Fish Survey and River Habitat Survey Stretches**

Scale	1:3,000	Drawn	JR	Checked	CR	Approved	DC	Authorised	DM
Original Size	A3	Date	22/10/19	Date	22/10/19	Date	22/10/19	Date	22/10/19

Drawing Status: **For Information** Suitability: **S1**

Drawing Number	HE551459	Originator	WSP	Volume	6.6	Project Ref. No.	70044137
Project		Type	RP	Number	2130	Revision	P04
Location	A2E	Role	LE				



© Crown copyright 2020.

You may re-use this information (not including logos) free of charge in any format or medium, under the terms of the Open Government Licence. To view this licence:

visit www.nationalarchives.gov.uk/doc/open-government-licence/

write to the **Information Policy Team, The National Archives,**

Kew, London TW9 4DU, or email

psi@nationalarchives.gsi.gov.uk.

This document is also available on our website at www.gov.uk/highways

If you have any enquiries about this document A1inNorthumberland@highwaysengland.co.uk or call **0300 470 4580***.

*Calls to 03 numbers cost no more than a national rate call to an 01 or 02 number and must count towards any inclusive minutes in the same way as 01 and 02 calls.

These rules apply to calls from any type of line including mobile, BT, other fixed line or payphone. Calls may be recorded or monitored.

Registered office Bridge House, 1 Walnut Tree Close, Guildford GU1 4LZ

Highways England Company Limited registered in England and Wales number 09346363